



Contact person for provided information:

Last modified on echo date('d-M-Y', strtotime(\$rows['contact_information_date'])); ?>

echo \$rows['contact_information']; ?>

Part 1: Country Report

A. Country Context

A.1 Geographical Context

Last modified on echo date('d-M-Y', strtotime(\$rows['geographical_context_date'])); ?>

echo \$rows['geographical_context']; ?>

echo \$rows['geographical_context_figure_caption']; ?>

A.2 Historical Context

Last modified on echo date('d-M-Y', strtotime(\$rows['historical_context_date'])); ?>

echo \$rows['historical_context']; ?>

echo \$rows['historical_context_figure_caption']; ?>

A.3 Current Political and Administrative Structures

Last modified on echo date('d-M-Y', strtotime(\$rows['political_admin_structures_date'])); ?>

echo \$rows['political_admin_structures']; ?>

echo \$rows['political_admin_structures_figure_caption']; ?>

A.4 Historical Outline of Cadastral System

Last modified on echo date('d-M-Y', strtotime(\$rows['historical_outline_cad_system_date'])); ?>

echo \$rows['historical_outline_cad_system']; ?>

echo \$rows['historical_outline_cad_system_figure_caption']; ?>

B. Institutional Framework

B.1 Government Organizations

Last modified on echo date('d-M-Y', strtotime(\$rows['government_organizations_date'])); ?>

echo \$rows['government_organizations']; ?>

echo \$rows['government_organizations_figure_caption']; ?>

B.2 Private Sector Involvement

Last modified on echo date('d-M-Y', strtotime(\$rows['private_sector_involvement_date'])); ?>

echo \$rows['private_sector_involvement']; ?>

echo \$rows['private_sector_involvement_figure_caption']; ?>

B.3 Professional Organization or Association

Last modified on echo date('d-M-Y', strtotime(\$rows['professional_organization_association_date'])); ?>

echo \$rows['professional_organization_association']; ?>

echo \$rows['professional_organization_association_figure_caption']; ?>

B.4 Licensing

Last modified on echo date('d-M-Y', strtotime(\$rows['licensing_date'])); ?>

echo \$rows['licensing']; ?>

echo \$rows['licensing_figure_caption']; ?>

B.5 Education

Last modified on echo date('d-M-Y', strtotime(\$rows['education_date'])); ?>

echo \$rows['education']; ?>

echo \$rows['education_figure_caption']; ?>

C. Cadastral System

C.1 Purpose of Cadastral System

Last modified on echo date('d-M-Y', strtotime(\$rows['purpose_cadastral_system_date'])); ?>

echo \$rows['purpose_cadastral_system']; ?>

echo \$rows['purpose_cadastral_system_figure_caption']; ?>

C.2 Types of Cadastral System

Last modified on echo date('d-M-Y', strtotime(\$rows['types_cadastral_system_date'])); ?>

echo \$rows['types_cadastral_system']; ?>

echo \$rows['types_cadastral_system_figure_caption']; ?>

C.3 Cadastral Concept

Last modified on echo date('d-M-Y', strtotime(\$rows['cadastral_concept_date'])); ?>

```
echo $rows['cadastral_concept']; ?>
```

```
echo $rows['cadastral_concept_figure_caption']; ?>
```

C.4 Content of Cadastral System

Last modified on echo date('d-M-Y', strtotime(\$rows['content_cadastral_system_date'])); ?>

```
echo $rows['content_cadastral_system']; ?>
```

```
echo $rows['content_cadastral_system_figure_caption']; ?>
```

D. Cadastral Mapping

D.1 Cadastral Map

Last modified on echo date('d-M-Y', strtotime(\$rows['cadastral_map_date'])); ?>

```
echo $rows['cadastral_map']; ?>
```

```
echo $rows['cadastral_map_figure_caption']; ?>
```

D.2 Example of a Cadastral Map

Last modified on echo date('d-M-Y', strtotime(\$rows['example_cadastral_map_date'])); ?>

```
echo $rows['example_cadastral_map']; ?>
```

```
echo $rows['example_cadastral_map_figure_caption']; ?>
```

D.3 Role of Cadastral Layer in SDI

Last modified on echo date('d-M-Y', strtotime(\$rows['role_cadastral_layer_SDI_date'])); ?>

```
echo $rows['role_cadastral_layer_SDI']; ?>
```

```
echo $rows['role_cadastral_layer_SDI_figure_caption']; ?>
```

E. Reform Issues

E.1 Cadastral Issues

Last modified on echo date('d-M-Y', strtotime(\$rows['cadastral_issues_date'])); ?>

echo \$rows['cadastral_issues']; ?>

echo \$rows['cadastral_issues_figure_caption']; ?>

E.2 Current Initiatives

Last modified on echo date('d-M-Y', strtotime(\$rows['current_initiatives_date'])); ?>

echo \$rows['current_initiatives']; ?>

echo \$rows['current_initiatives_figure_caption']; ?>

F. References

Last modified on echo date('d-M-Y', strtotime(\$rows['resources_ref_date'])); ?>

echo \$rows['resources_ref']; ?>

Part 2: Cadastral Principles and Statistics

1. Cadastral Principles

Last modified on echo date('d-M-Y', strtotime(\$rows['registration_system_date'])); ?>

1.1 Type of registration system

<input checked="" type="checkbox"/>	title registration
<input checked="" type="checkbox"/>	deeds registration

1.2 Legal requirement for registration of land ownership

<input checked="" type="checkbox"/>	<input type="checkbox"/>	compulsory
<input checked="" type="checkbox"/>	<input type="checkbox"/>	optional

1.4 Approach for establishment of cadastral records

<input checked="" type="checkbox"/>	<input type="checkbox"/>	systematic
<input checked="" type="checkbox"/>	<input type="checkbox"/>	sporadic
<input checked="" type="checkbox"/>	<input type="checkbox"/>	both, systematic and sporadic
<input checked="" type="checkbox"/>	<input type="checkbox"/>	all properties already registered

2. Cadastral Statistics

Last modified on echo date('d-M-Y', strtotime(\$rows['population_date'])); ?>

2.1 Population

echo number_format(\$rows['population']); ?>
--

2.2a Population distribution: percentage of population living in urban areas

echo \$rows['population_distribution_urban']; ?>
--

2.2b Population distribution: percentage of population living in rural areas

echo \$rows['population_distribution_rural']; ?>
--

2.3 Number of land parcels

echo number_format(\$rows['total_number_of_land_p']);

--- Number of land parcels per 1 million population

echo number_format(\$rows['land_parcel_per_one_m']);
--

2.4 Number of registered strata titles/condominium units

echo number_format(\$rows['total_number_of_registe']);
--

--- Number of strata titles/condominium units per 1 million population

echo number_format(\$rows['strata_titles_per_one_m

2.5 Legal status of land parcels in URBAN areas:

percentage of parcels that are properly registered and surveyed

echo \$rows['urban_parcel

percentage of parcels that are legally occupied, but not registered or surveyed

echo \$rows['urban_parcel

percentage of parcels that are informally occupied without legal title

echo \$rows['urban_parcel

2.6 Legal status of land parcels in RURAL areas:

percentage of parcels that are properly registered and surveyed

echo \$rows['rural_parcel

percentage of parcels that are legally occupied, but not registered or surveyed

echo \$rows['rural_parcel

percentage of parcels that are informally occupied without legal title

echo \$rows['rural_parcel

2.7 Number of active professional land surveyors

echo number_format(\$rows['number_of_active_prof

2.8 Proportion of time that active professional land surveyors commit for cadastral matters (%)

echo \$rows['proportion_of_time_committed_professi

--- *Approx. full-time equivalent of land surveyors committed to cadastral matters*

```
echo  
number_format((int)(($rows['number_of_active_prof  
?>
```

2.9 Number of active lawyers/solicitors






```
echo number_format($rows['number_of_active_lawyer
```

2.10 Proportion of time that active lawyers/solicitors commit for cadastral matters (%)

```
echo $rows['proportion_of_time_committed_lawyers
```

--- *Approx. full-time equivalent of active lawyers/solicitors committed to cadastral matters*

```
echo number_format((int)(($rows['number_of_active
```

```
"; } if (file_exists($filename_jpeg)) { echo ""; } if (file_exists($filename_jpg)) { echo ""; }  
if (file_exists($filename_bmp)) { echo ""; } if (file_exists($filename_tiff)) { echo ""; } if  
(file_exists($filename_png)) { echo ""; } } ?>
```